

PLAN SHOWING THE PROPOSED RESIDENTIAL BUILDING AT OLD NO:25, NEW DOOR NO:26, T.S/RS NO:170 PT. BLOCK NO:15 OF URUR VILLAGE DIVISION NO:152, ZONE-10. BESANT NAGAR, CHENNAI-90

CMDA "A" CHANNEL

C. No. A/27134/02

Scrutiny Plan

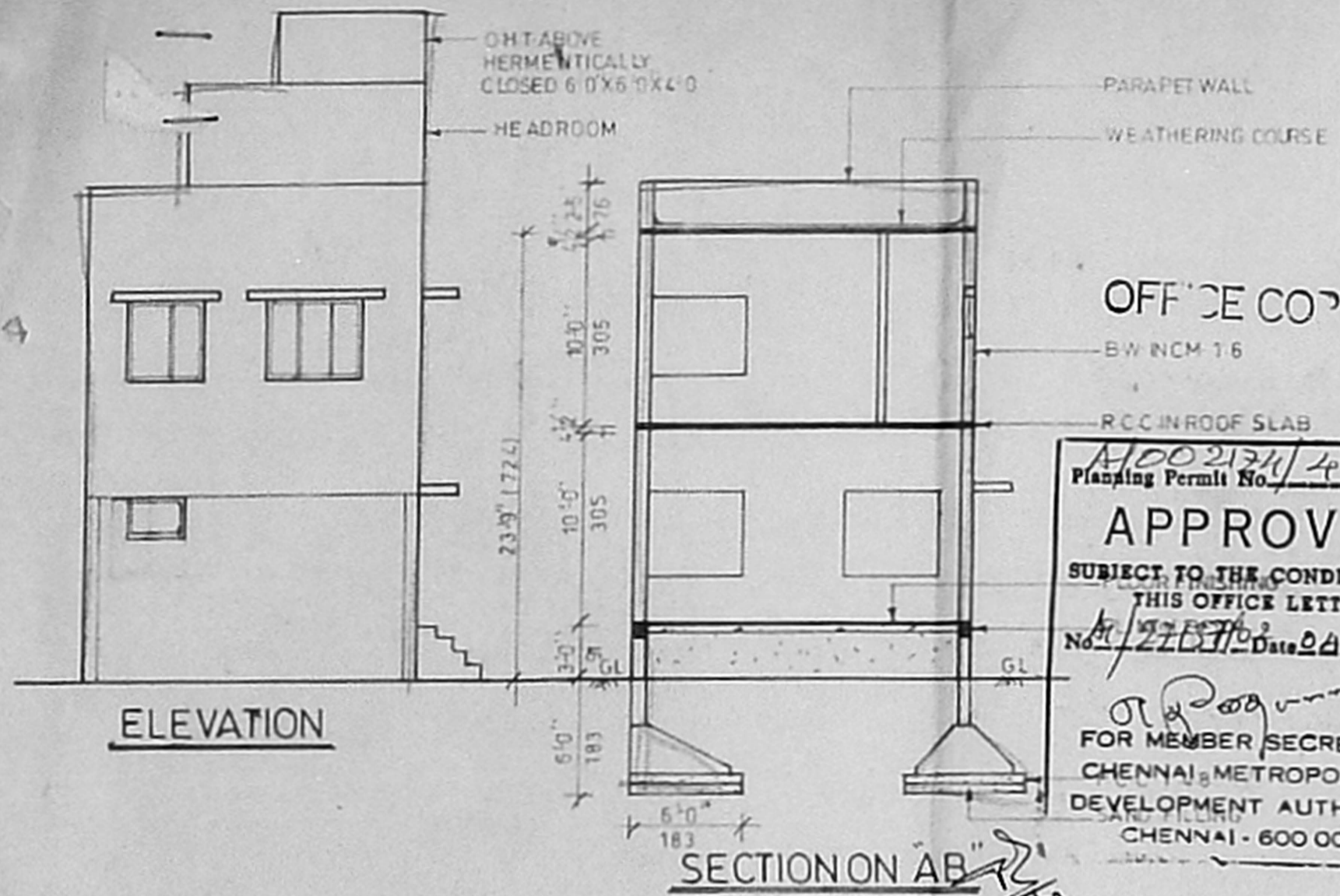
W.A.I. 2/1/12

A.P. 2/1/12

SCALE: 1/8" = 1'-0"

SCHEDULE OF JOINERY

D1 DOOR	3'-3" X 7'-0" 100 X 213
D2 DOOR	3'-0" X 7'-0" 91 X 213
W WINDOW	2'-6" X 7'-0" 76 X 213
W1 WINDOW	5'-0" X 4'-6" 152 X 137
W2 WINDOW	4'-0" X 4'-6" 122 X 137
V VENTILATOR	3'-0" X 2'-0" 91 X 61



OFFICE COPY
 Planning Permit No. H002174/47/03
APPROVED
 SUBJECT TO THE CONDITIONS IN THIS OFFICE LETTER.
 No. 27134/02 Date 04-03-03
 FOR MEMBER SECRETARY
 CHENNAI METROPOLITAN
 DEVELOPMENT AUTHORITY
 CHENNAI - 600 008.

KEY PLAN (N.T.S)

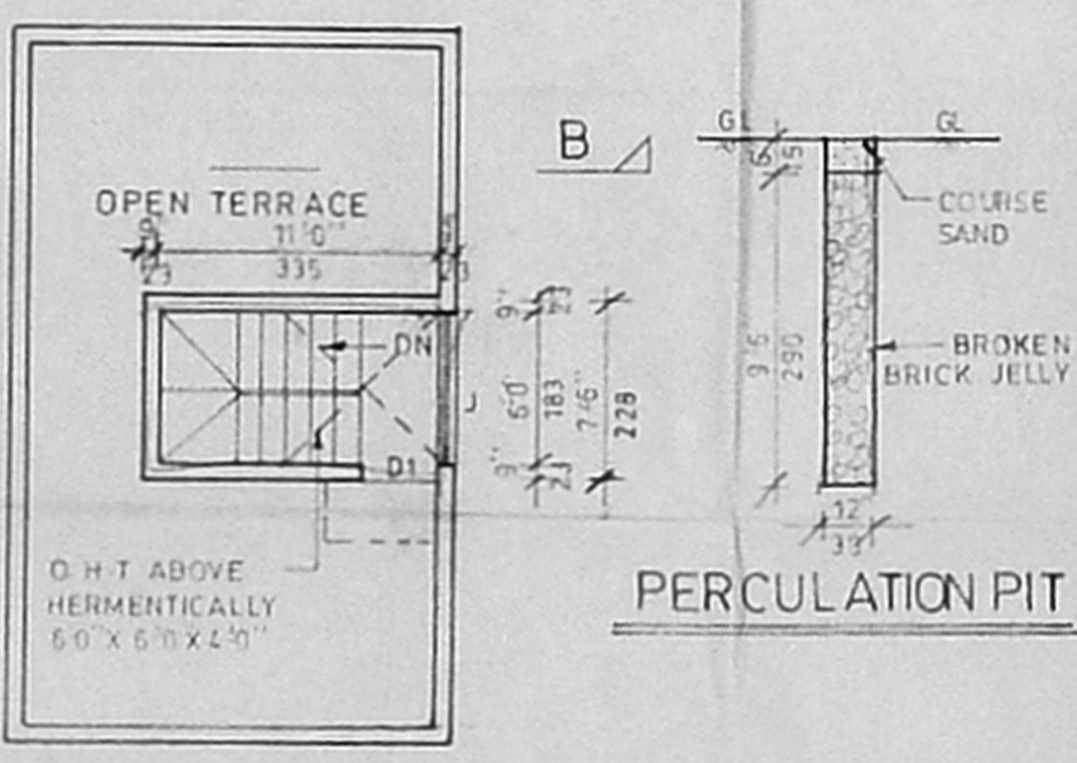
AREA STATEMENT

	SQ.FT	SQ.MT.
PLOT EXTENT	880.00	81.75
GROUND FLOOR	568.00	52.77
FIRST FLOOR	568.00	52.77
TOTAL AREA	1136.00	105.54
PLOT COVERAGE	64.55%	
F.S.I.		1.29

COLOUR INDEX

PROPOSAL	
ROAD	
SITE BOUNDRY	
DEMOLITION	

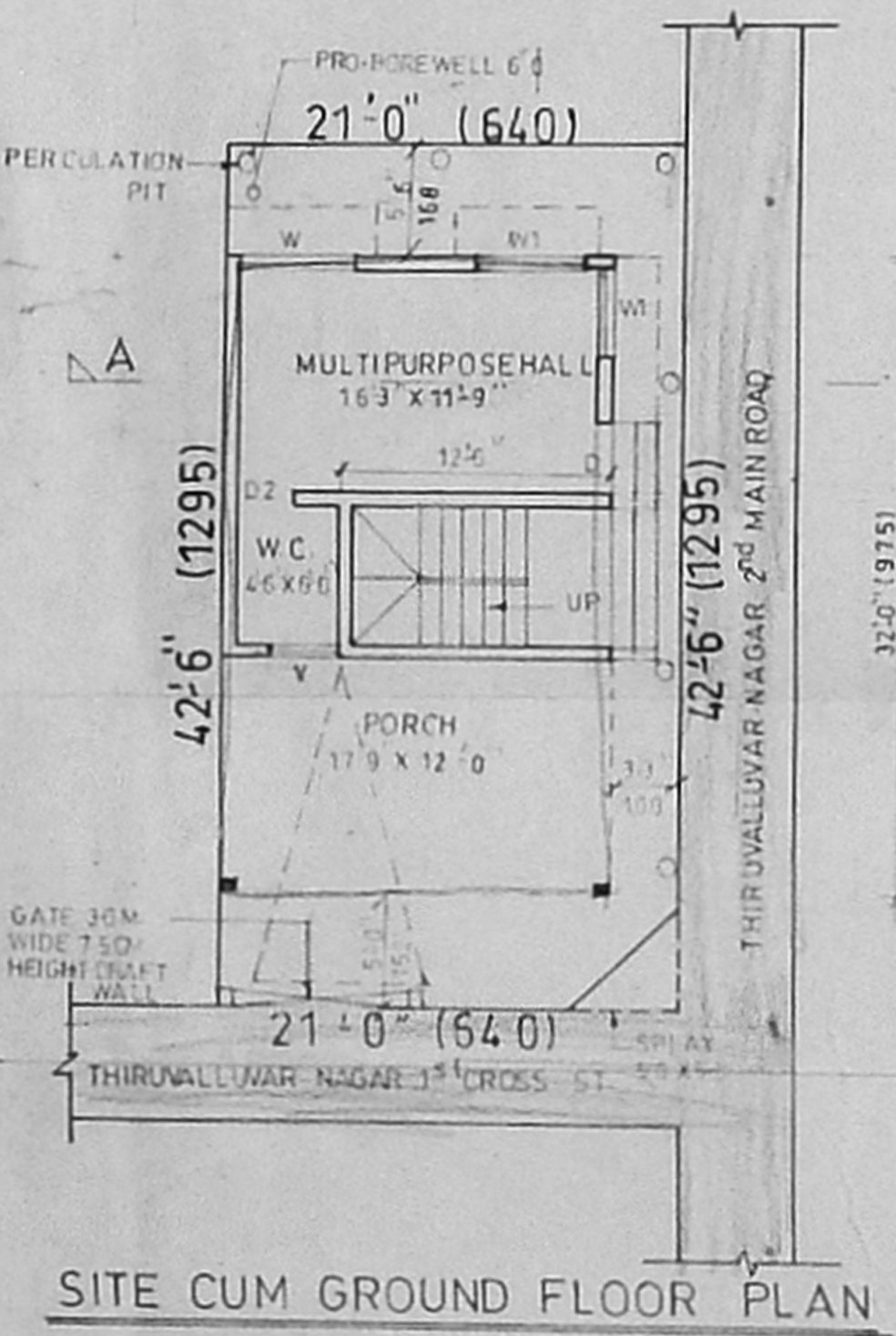
COMPOUND WALL DETAILS



PERCULATION PIT



FIRST FLOOR PLAN



OWNER

E. VINAYAGAM
 LICENSED SURVEYOR REG NO 39
 CORPORATION OF CHENNAI
 NO. 56, WEST JONES ROAD,
 CHENNAI - 15.
 CELL No: 98410-45672

LICENSED SURVEYOR